



# Seven Mile Hill Exploration Report

## December 2017 Quarter

### ASX ANNOUNCEMENT

24 January 2018

**Australian Securities  
Exchange Code: RND**

**Board of Directors:**

Mr Otakar Demis  
*Chairman and Joint Company  
Secretary*

Mr Anton Billis  
*Managing Director*

Mr Gordon Sklenka  
*Non-Executive Director*

Mr Roland Berzins  
*Joint Company Secretary*

Rand Mining Ltd (ASX code: RND) has pleasure in providing the attached Exploration Report.

For further information, please contact:


Roland Berzins

**E: [rberzins@cabel.co](mailto:rberzins@cabel.co)**

Ph: +61 8 9474 2113

Suite G1, 49 Melville Parade  
South Perth WA 6151  
T: +61 8 9474 2113  
F: +61 8 9367 9386  
E: [info@randmining.com.au](mailto:info@randmining.com.au)  
W: [www.randmining.com.au](http://www.randmining.com.au)

ABN: 41 004 669 658



ACN 139 342 859

22<sup>nd</sup> January 2018

The Directors,

**Rand Mining Ltd**

Suite G1 49 Melville Pde

South Perth WA 6151

Quarterly Exploration Report December 2017

Dear Sirs,

The company had an active December quarter, with work carried out on the Seven Mile Hill Projects. A total of 178 holes for 5,384m were completed. The overall aim was to test various geochemical and structural targets for economic gold deposits.

**Seven Mile Hill**

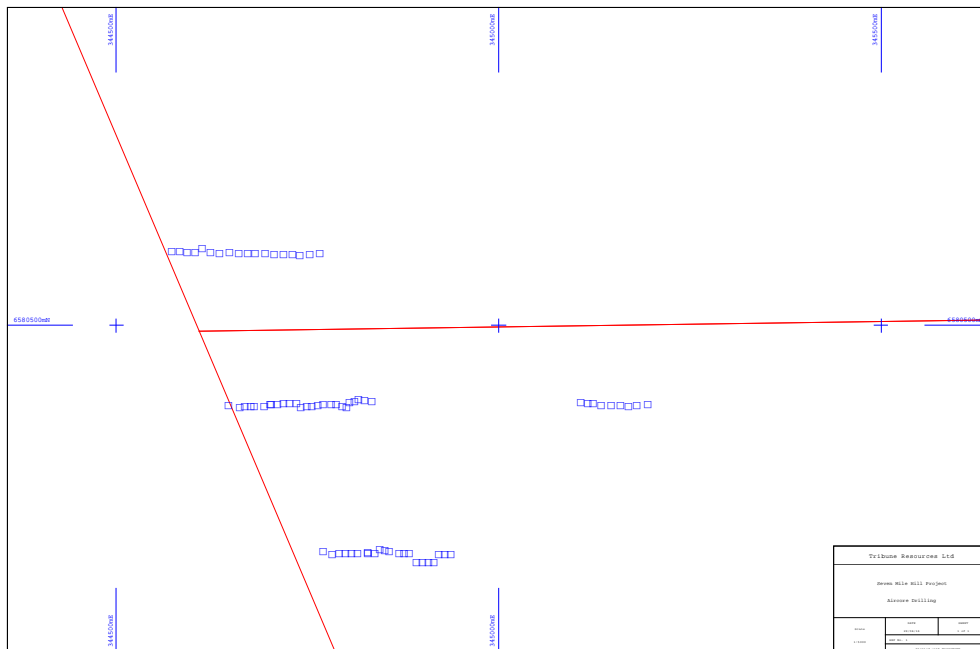
Two auger geochemical targets were tested via east angled bedrock aircore or RAB drilling. A total of 76 holes for 1,255m of aircore and 102 holes for 4,129 of RAB were completed. The holes were drilled to blade refusal through a variable thickness of transported soil cover and into the oxidised bedrock below. Holes were drilled to give complete coverage across each line. The lines were 200m apart. The holes were sampled as 4m composites with samples being submitted to an independent lab for gold assay. No results have been received to date.

The holes intersected a suite of bedrock lithologies ranging from sandstones and felsic porphyry and conglomerates.




**Photo 1. Marking out Holes, 7MH**

The locations of the holes is shown on the map below.



**Figure 2 Aircore Drillhole Location Map – 7MH**



**Figure 3 RAB Drillhole Location Map – 7MH**



**Photo 2. RAB Drilling, 7MH**

**Competent Person:**

Information in this report pertaining to mineral resources and exploration results was compiled by Mr MP Sullivan who is a member of Aus.I.M.M. Mr Sullivan is the chief geologist of Jemda Pty Ltd, consultants to the company. Mr Sullivan has sufficient experience which is relevant to the style of mineralisation and the type of deposit that is under consideration and to the activity that he is undertaking to qualify as a competent person as defined in the 2012 Edition of the "Australasian Code for Reporting of Exploration Results, Mineral Resources and Ore Reserves". Mr Sullivan consents to the inclusion in the report of the matters based on his information in the form and context in which it appears.